RECFEE 2.50
TOTL 2.50
3456CHEK 2.50
02 01989 5-15 13:42

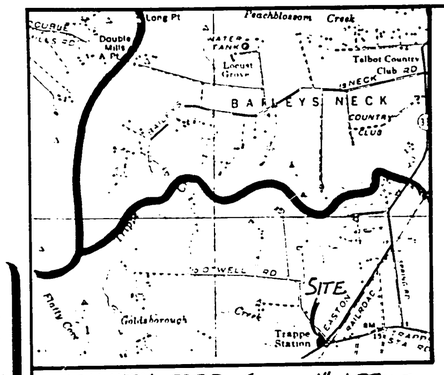

VICINITY MAP SCALE: 1" = 1 MILE

15th day 89 3:42
MAS
61BB
PC 1
Plat
Mary Ann Shortall

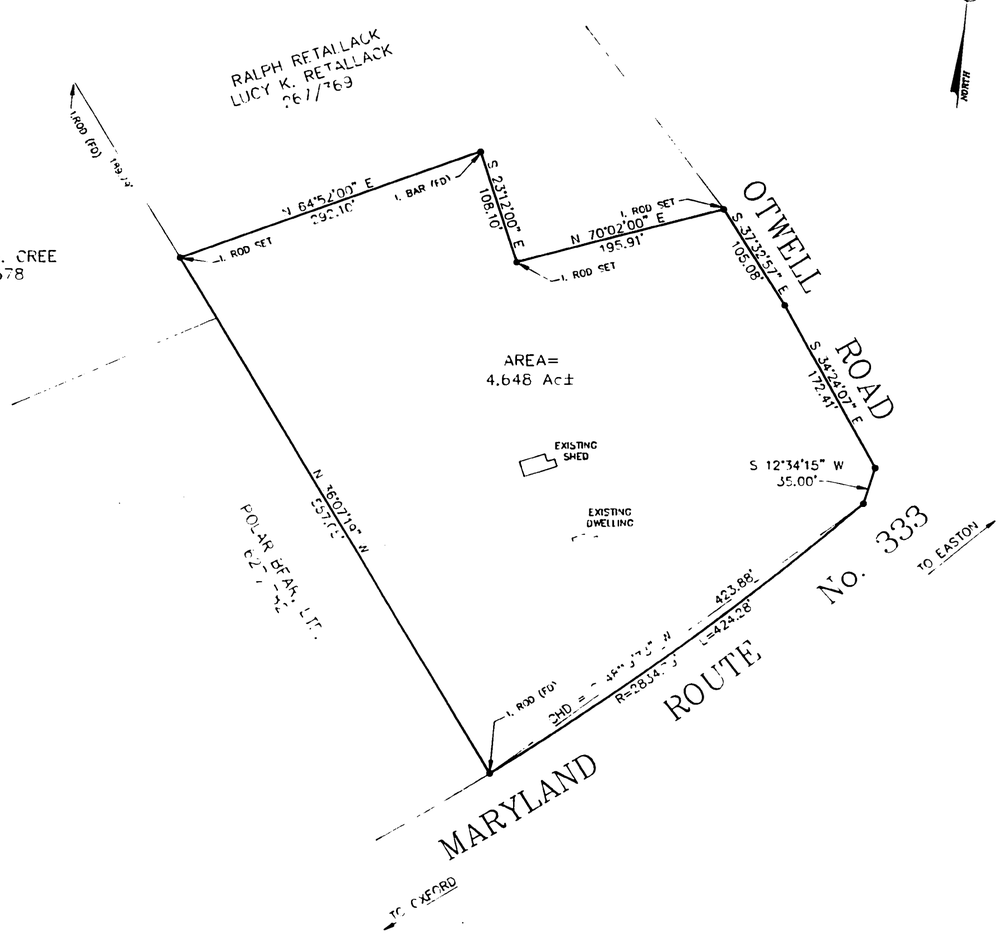

Rauch, Walls and Lane, Inc.
Engineers • Design Planning • Surveyors
EASTON • MARYLAND

SEAL
1-24-88
DATE

DATE DEC. 1988
JOB NO 043442
FOLDER REF 3442
SCALE 1" = 100'
DRAWN BY SHJ
APPROVED
REVISION
DATE

PLAT SHOWING
THE LAND OF
LORETTA E. JUMP &
GILES G. JUMP
TRAPPE STATION, TALBOT COUNTY, MARYLAND

SHEET NO. 1 OF 1
FILE NO. 3442

Maryland State Archives

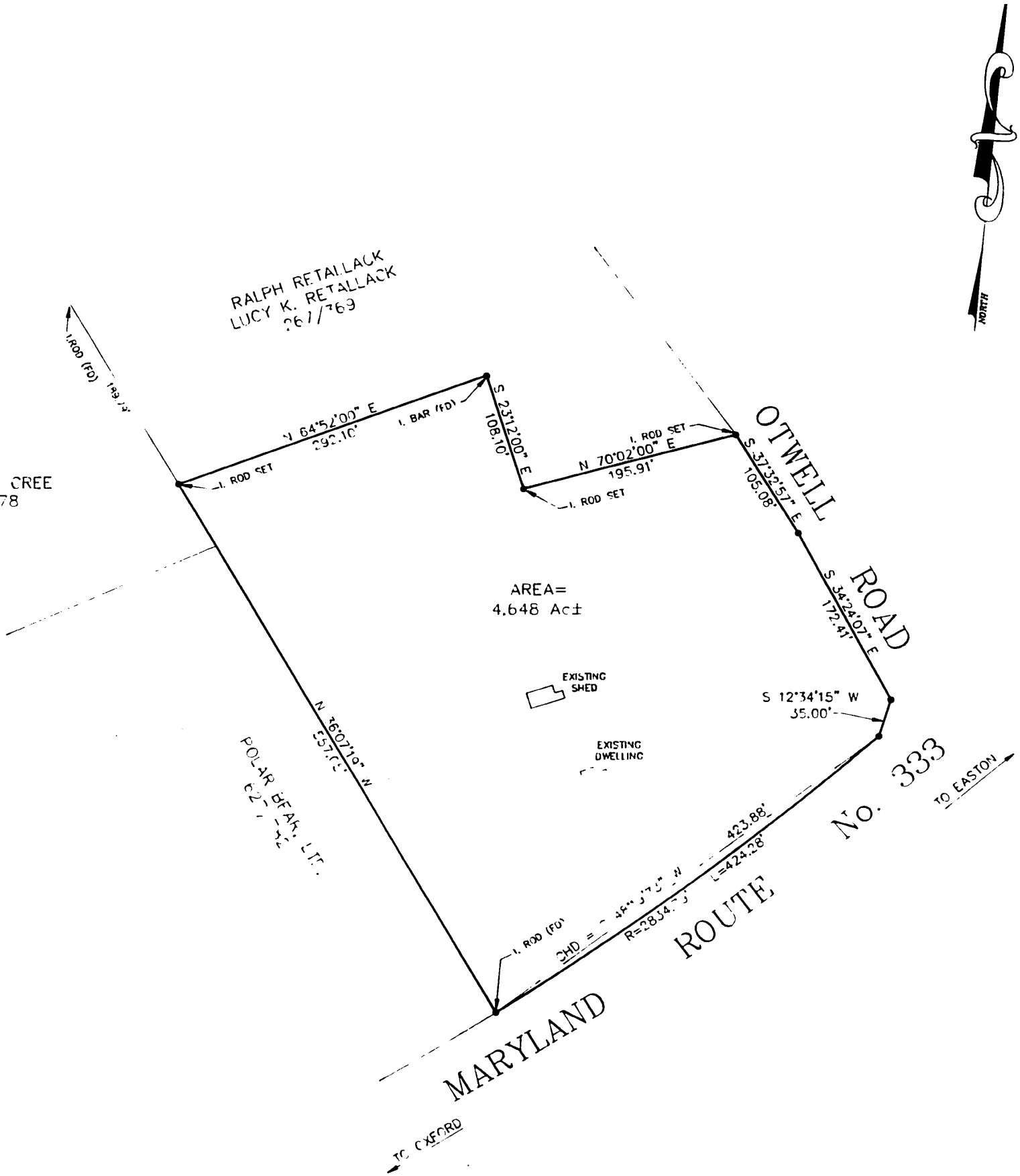
NORTH
RALPH RETALLACK
LUCY K. RETALLACK
261/769
I. ROD (FD)
A. CREE
2 '678
N 64°52'00" E
292.10'
I. BAR (FD)
S 23°12'00" E
108.10'
I. ROD SET
N 70°02'00" E
195.91'
I. ROD SET
I. ROD SET
I. ROD SET
S 37°32'57" E
105.08'
OTWELL
ROAD
S 34°24'07" E
172.41'
AREA=
4.648 Ac±
EXISTING
SHED
EXISTING
DWELLING
S 12°34'15" W
35.00'
N 36°07'19" W
POLAR BEAR LTD.
423.88'
L=424.28'
R=2834.
I. ROD (FD)
MARYLAND
ROUTE
No. 333
TO EASTON
TO OXFORD